



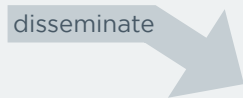
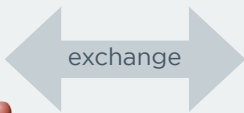
GAFmap® Software Products provide GIS technology for 2D, 3D, virtual reality, multi-user and mobile applications based on the interdisciplinary know-how of GAF AG, a leading and highly experienced geoinformation service provider.

Both, the **Desktop GIS** for Windows computers and laptops and the **Mobile GIS** for Android and IOS devices are available as standard products or can form the base platform for customer-specific developments. With a slim design, these tools offer a well structured combination of standard GIS tools together with the latest technology and functionalities, also for 3D and for virtual reality.

GAFmap® Mobile App
navigate, track, collect



GAFmap® Desktop GIS
visualise, analyse, check,
edit, create, collect, present



GAFmap® Express
view and explore for free



TO WHOM

					...
B2B	INTER-/NATIONAL AUTHORITIES	DEFENCE & INTELLIGENCE	AGRICULTURE	GEOLOGY	AND MANY MORE

CAPABILITIES



SLIM DESIGN



FULL ONLINE AND OFFLINE USE



OPEN INTERFACES



**CUSTOMER SPECIFIC
EXTENSIONS**



**CUSTOMER INFLUENCE ON
STANDARD PRODUCTS**



MAINTENANCE & SUPPORT

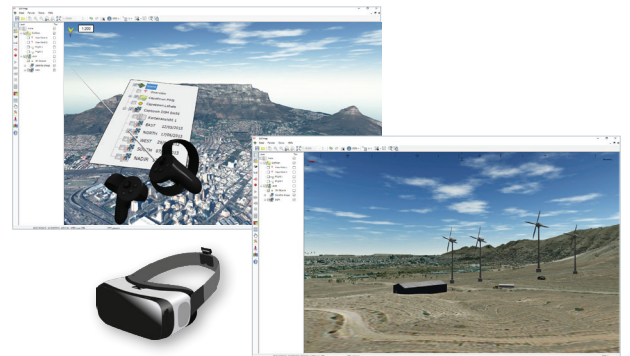


GAFmap® Desktop GIS

GAFmap® is a modular GIS that can be used as: a simple **viewer**, a **standard GIS** with a flexible range of functions including **expert extension**, a **base for disseminating geo-products**, a **client for database solutions** or as a **platform for customer-specific developments**.

GAFmap® Extension 3D & VR

Just a **simple click without preprocessing** of data starts a powerful and robust 3D viewer. All common 3D geo-data can be freely explored and visualised, analysed and presented using for e.g. a variety of **on-the-fly tools**, **facade texturing** with satellite data, **3D objects** and labels, a **multi-user mode** and **virtual reality**.



GAFmap® Extension Pack&Go + Express

This easy and quick workflow creates **Pack&Go projects for sharing and disseminating geo-data**. It automatically gathers, processes and packs the (distributed) GIS project's data together with the project file that defines the presentation and view of the data. **Everyone can view and explore Pack&Go projects with the freely available GAFmap® Express.**

GAFmap® Mobile App

GAFmap® Mobile is the special GIS for smartphones and tablets. The app can be used **online as well as fully offline** and allows users to **add their own data**. The main functionality covers **navigation, tracking, and quick data acquisition** of points / lines / polygons / tracks, georeferenced photos, videos and audios. Available add-ons include the **Extension 3D** and **Extension Security**.



All GAFmap® products are available starting with a base package of 10 one-time perpetual licenses and maintenance & support included in the first year.

For further information or a trial version, please contact gafmap-info@gaf.de

© 2018, GAF AG & © CNES (2015-2018), distributed by AIRBUS DS, © a3701027, ErdalTorun - stock.adobe.com